
































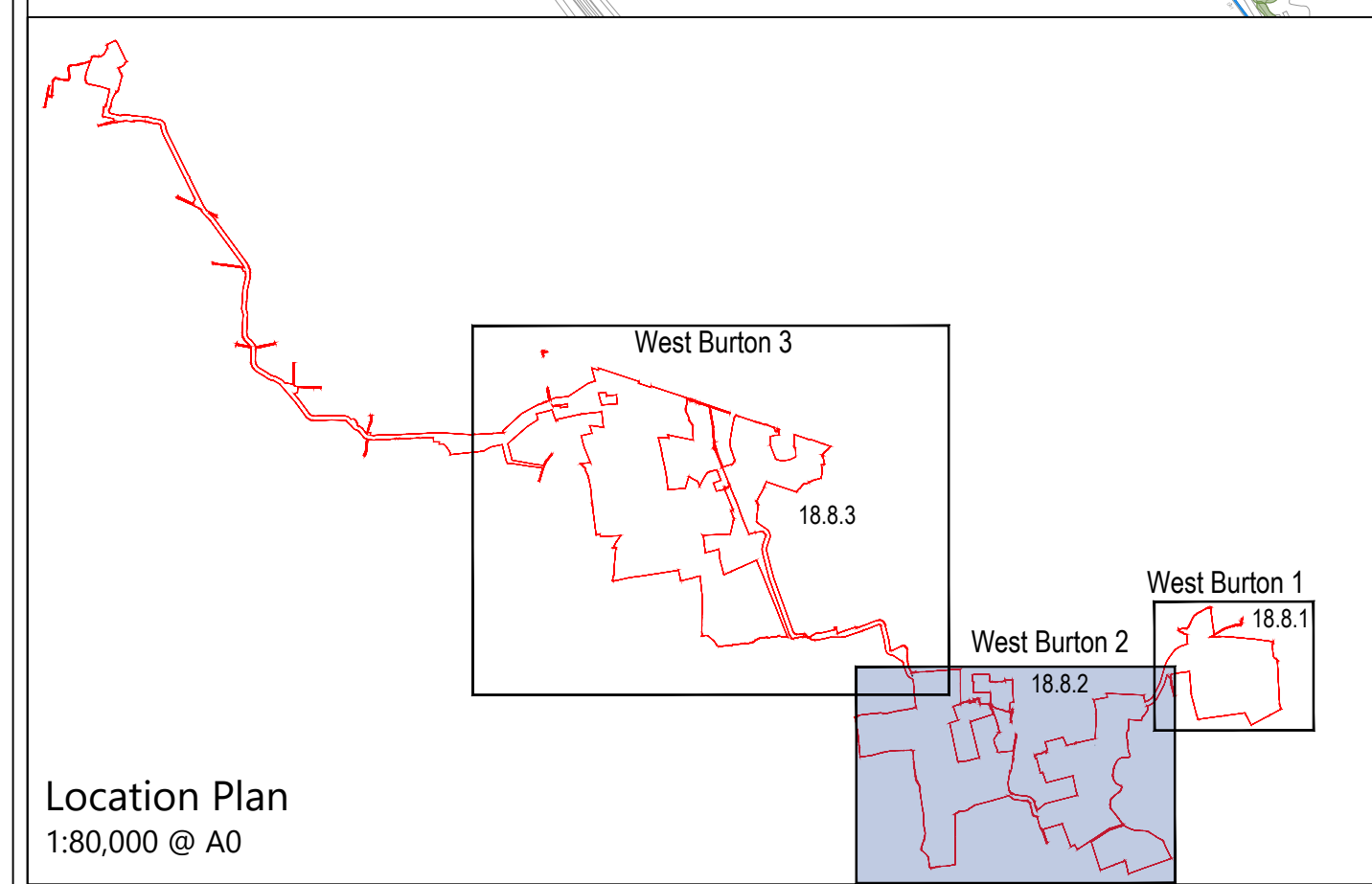


- Key**
-  Site Boundary
  - Soft Landscape**
  -  Existing tree canopy
  -  Existing hedge to be retained
  -  Existing hedge to be removed
  -  Existing hedge reinforced with irregularly spaced native tree planting
  -  Proposed native hedge with irregularly spaced hedgerow trees
  -  Proposed native shrub planting
  -  Proposed native shelter belt / woodland planting
  -  Proposed native scattered trees
  -  Proposed diverse meadow mix (In reference to biodiversity opportunity mapping)
  -  Proposed long term meadow creation
  -  Proposed flower rich pollinator mix
  -  Proposed tussock mix
  -  Proposed successional scrub
  -  Existing ditches (Not IDB)
  -  Existing IDB ditch
  -  Existing water body
  -  Proposed Wildlife pond
  -  Proposed feeder ditch and shallow, grassy bank and linear cluster of scrapes
  -  Existing Grassland managed as ground nesting bird habitat - 2 cuts per year
  -  New areas of permanent grassland - sown with diverse mix and managed through grazing or cutting
  -  Spring-sown cereal crop (with skylark plots) and fallow nesting habitat on rotation (3 parcels)
  -  Existing Hedgerow managed at low height
  - Infrastructure**
  -  Existing overhead power lines
  -  Existing underground services
  -  Proposed cable route
  -  Proposed internal access tracks
  -  Proposed permissive footpath
  -  Proposed solar panels
  -  Proposed inverter
  -  Proposed post and wire fencing
  -  Proposed opaque fence (required for fixed tables only in accordance with the Glint and Glare chapter [EN010133/APP/C6.2.16])
  - Landscape Designations and Constraints**
  -  Flood Storage Area



1:5,000 @ A1

**WEST BURTON SOLAR PROJECT**  
Figure 8.18.2  
West Burton 2  
Landscape and Ecology Mitigation & Enhancement Plan  
[EN010133/APP/WB6.4.8.18.2]

Reproduced from Ordnance Survey digital map data © Crown copyright 2022. All rights reserved. Licence number 100019020